

# Supporting Document LEA7

## List of Views

Ref	Description	Location
P1	Panoramic views towards Sandhurst, from Footpath 338	TQ802313, TQ805318
		
P2	Panoramic views towards Iden Green from Iden Green Road, Hilly Fields green space	TQ805323, TQ806323
		
P3	Panoramic views from ridgeline south across Weald, visible from multiple points along Footpath 325, 327, 328	TQ809326, TQ812326, TQ814325, TQ812325, TQ813324



P4	Set of westerly views across the rural landscape and ancient woodland from Stepneyford Lane	TQ828326, TQ834332
----	---	--------------------



P5	Panoramic views north & south from Halden Lane	TQ848339
----	--	----------



P6	360° view of Benenden Village Green, mentioned in 2005 TWBC Conservation Area Appraisal	TQ808327
----	---	----------



V1	Looking south / south-west from footpath from Hinksden Road to White Chimney Wood	TQ788319
----	---	----------








V2	Looking south-east from Parsonage Wood from track north of Coldharbour Lane	TQ794328
----	---	----------



V3	Looking south from Footpath 313	TQ794319
----	---------------------------------	----------



V4	Looking west from FP316	TQ787318
		
V5	Looking north from Coldharbour Lane	TQ794323
		
V6	Looking north-west towards Cranbrook, and across Dibley Shaw from High Weald Landscape Heritage Trail	TQ799337
		

V7	Looking south across historic, designated parkland from Benenden School from Footpath 315	TQ804337
		
V8	Looking south-west from Walkhurst Road across to Benenden village and the church	TQ816343
		
V9	Looking north-west from Walkhurst Road	TQ814332
		
V10	Looking north-east from lane near	TQ845352

	Bishopsden Farm across to The Brogues and Sandpit Wood	
--	--	--



V11	Looking west from Footpath 362 towards Dingleden	TQ822307
-----	--	----------






V12	Looking south-east from Footpath 333, mentioned in 2005 TWBC Conservation Area Appraisal	TQ806318
-----	--	----------



V13	Looking south-east from Iden Green Recreation Ground, mentioned in 2005 TWBC Conservation Area Appraisal	TQ804318
-----	--	----------



V14	Looking north from Chapel Lane towards Benenden, mentioned in 2005 TWBC Conservation Area Appraisal	TQ803319
 <p>This row contains a map on the left and a photograph on the right. The map shows a network of roads with a red line indicating the location of Chapel Lane. The photograph shows a view looking north from Chapel Lane, featuring a green field, a hedge, and trees under a blue sky.</p>		
V15	Looking north towards Benenden from Iden Green Road, mentioned in 2005 TWBC Conservation Area Appraisal	TQ806319
 <p>This row contains a map on the left and a photograph on the right. The map shows a network of roads with a red line indicating the location of Iden Green Road. The photograph shows a view looking north from Iden Green Road, featuring a paved road, a path, and green fields under a cloudy sky.</p>		
V16	View south from east side of East End	TQ838354
 <p>This row contains a map on the left and a photograph on the right. The map shows a network of roads with a black sunburst symbol and the number 16 indicating the location of East End. The photograph shows a view looking south from the east side of East End, featuring a green field, trees, and a cloudy sky.</p>		
V17	Looking north-west from Goddards Green Road across to Hemsted Forest	TQ829351



